

“Refugeography”

Developing an Interactive, Web-Based, Resource Map for
Refugee Patients, Clinicians, and Others Assisting Them

Robert P. Marlin, MD, PhD, MPH

David Scales, MD, PhD

Lucinda Lai, MPhil

Harvard Medical School

Cambridge Health Alliance

Travis Forney, BA

Muna Sheikh, BA

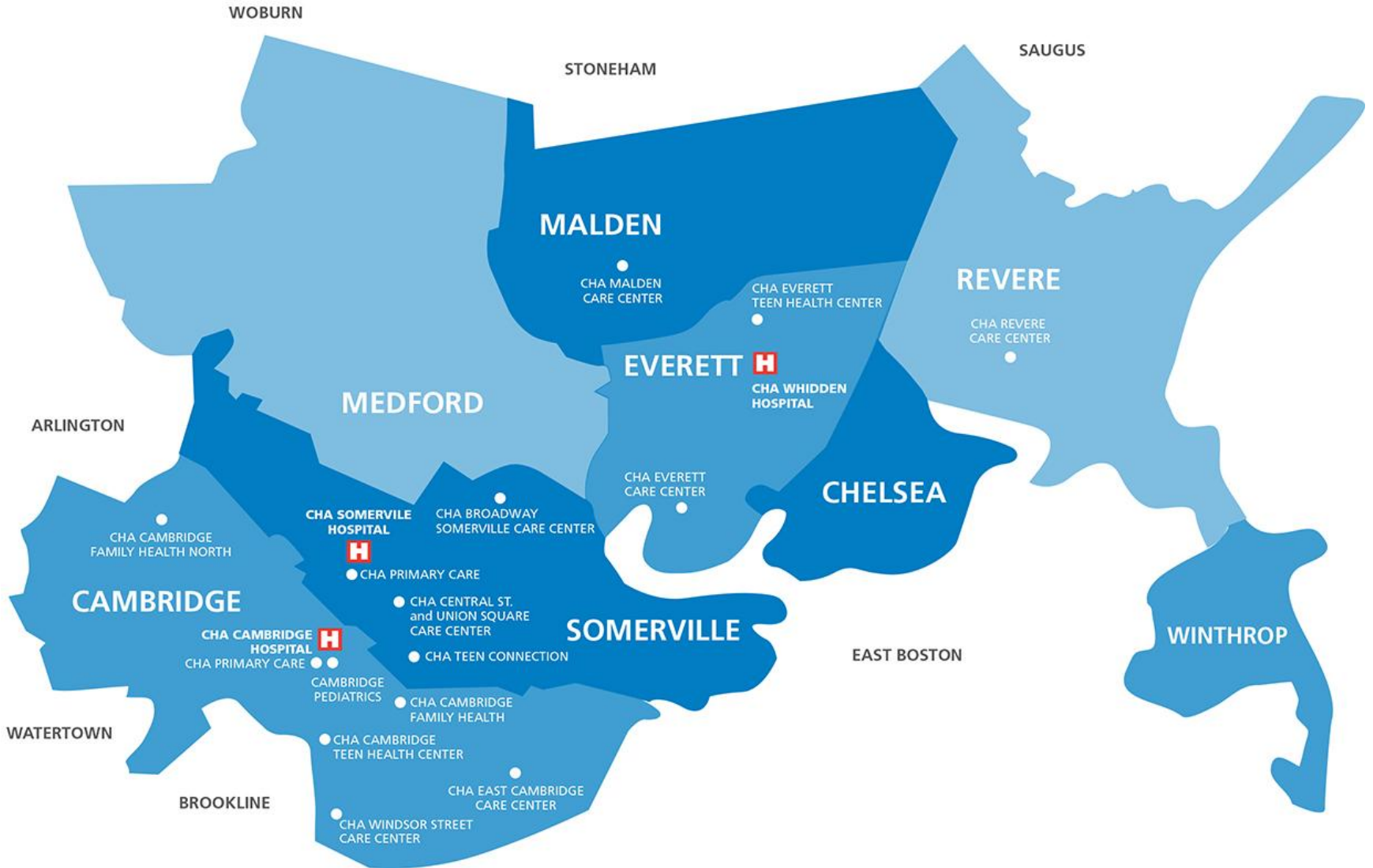
Boston University School of Medicine

Disclosures - none

Refugeography

- review technology
- deciding what to include
- challenges







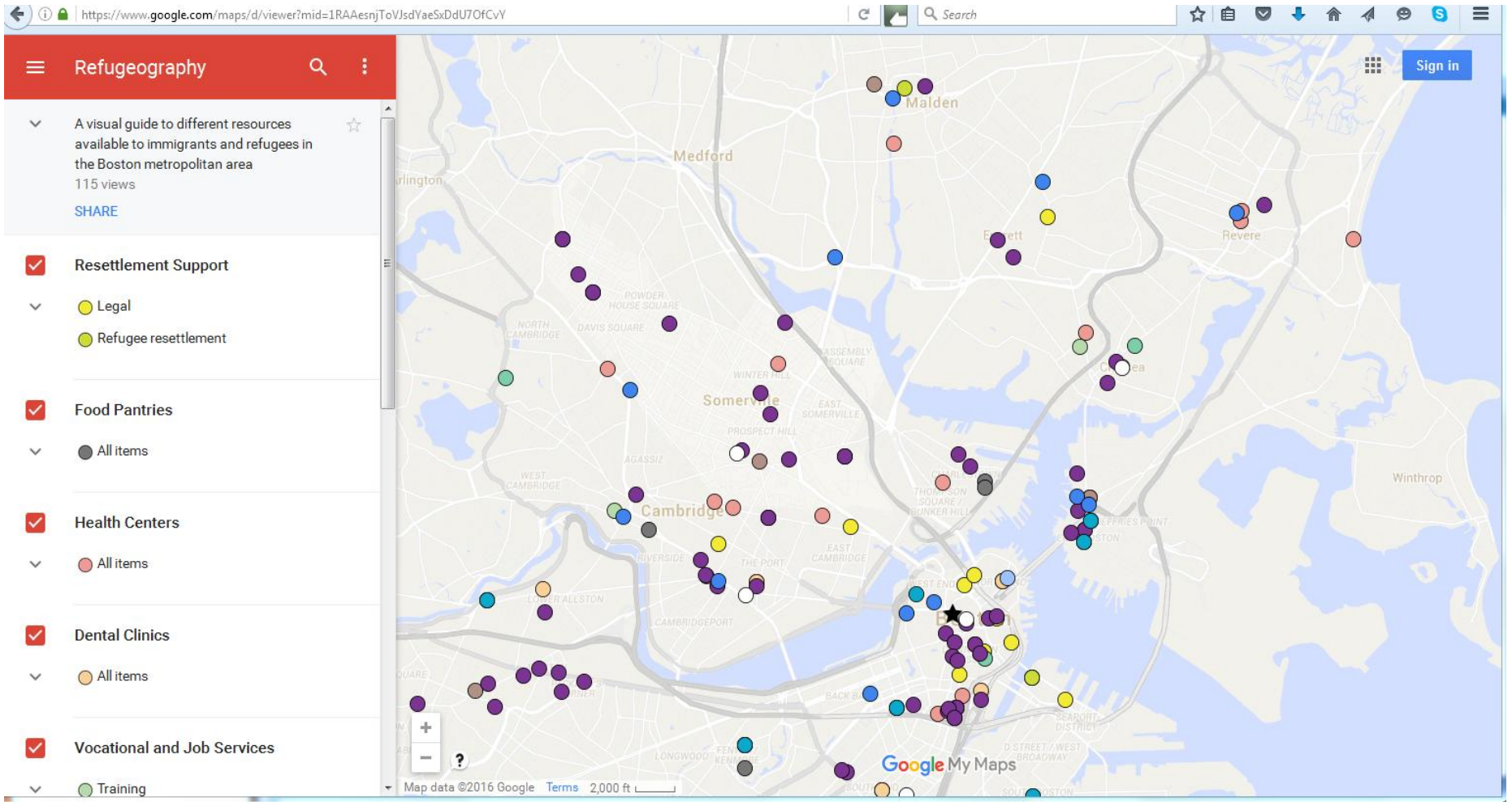
or

Google

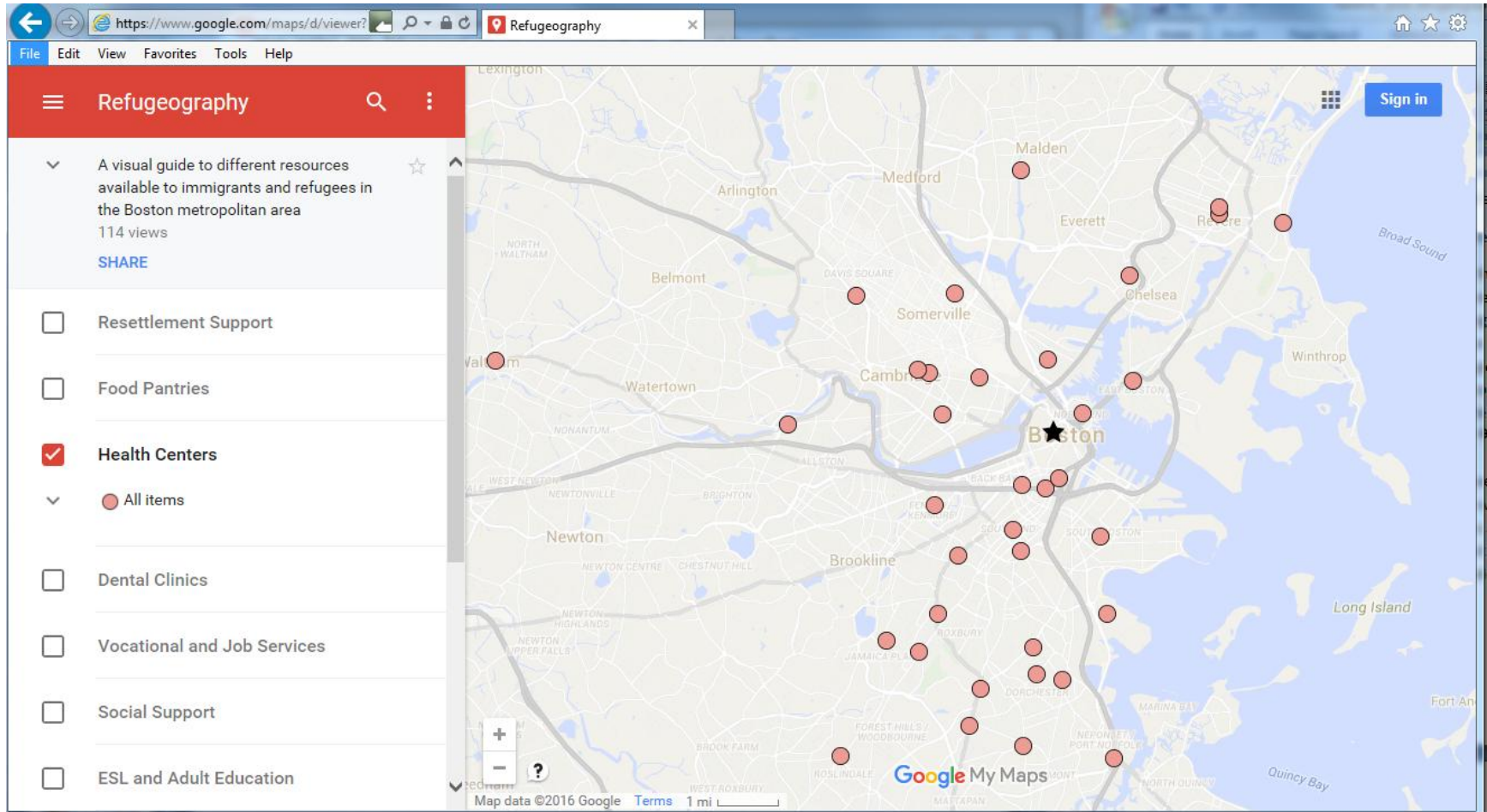
Google Search

I'm Feeling Lucky

www.tinyurl.com/refugeography



www.tinyurl.com/refugeography



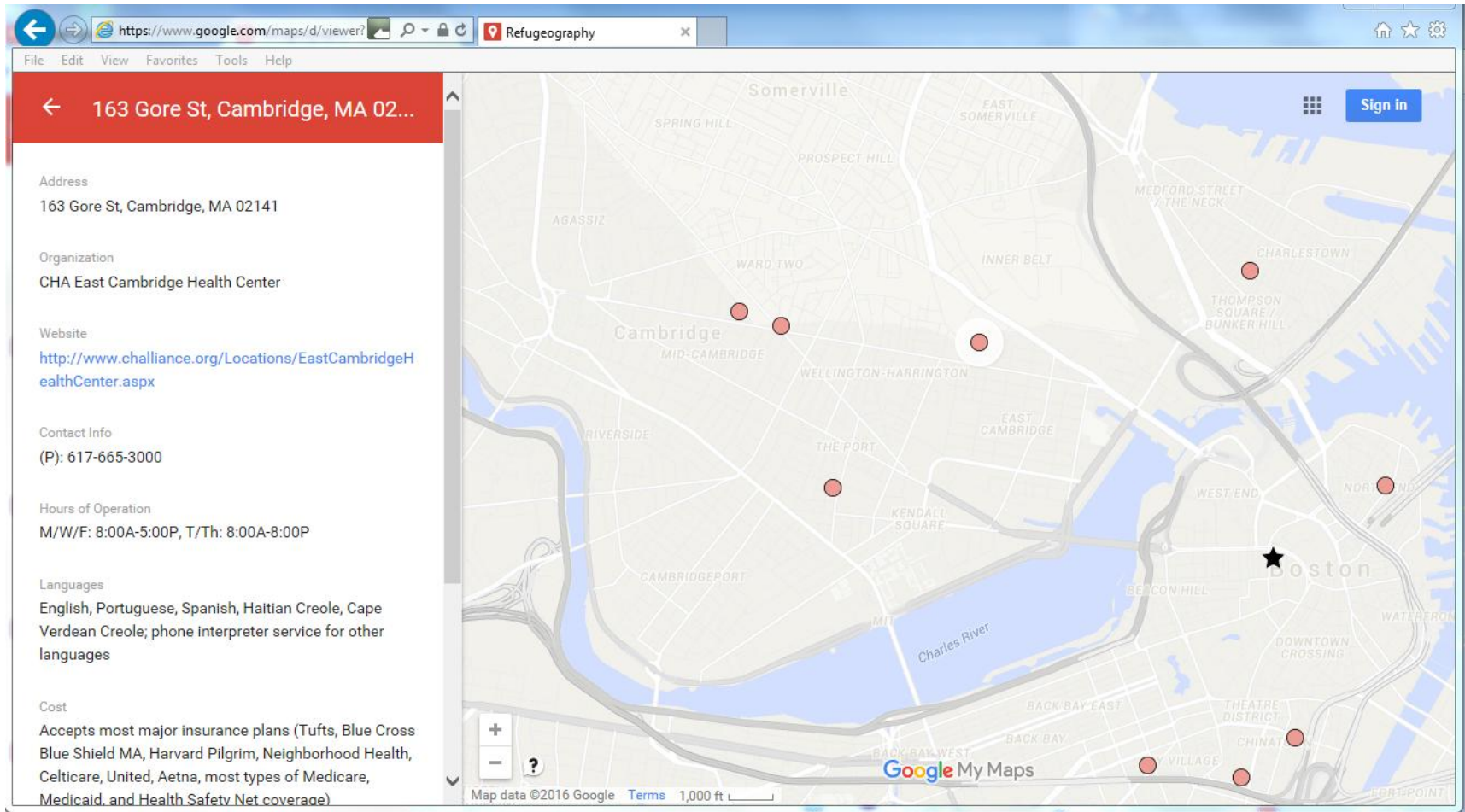
The screenshot shows a web browser window displaying a Google Map of the Boston metropolitan area. The browser's address bar shows the URL <https://www.google.com/maps/d/viewer?> and the page title is "Refugeography". The browser's menu bar includes "File", "Edit", "View", "Favorites", "Tools", and "Help".

The map interface includes a sidebar on the left with the following elements:

- Refugeography** (with a search icon and a menu icon)
- A description: "A visual guide to different resources available to immigrants and refugees in the Boston metropolitan area" with "114 views" and a "SHARE" button.
- A list of resource categories, each with a checkbox:
 - Resettlement Support
 - Food Pantries
 - Health Centers**
 - Dental Clinics
 - Vocational and Job Services
 - Social Support
 - ESL and Adult Education
- A "All items" option with a red circle icon.

The map itself shows the Boston area with numerous red circular markers indicating resource locations. The city of Boston is marked with a black star. The map includes labels for various neighborhoods such as Malden, Medford, Everett, Chelsea, Somerville, Cambridge, Boston, Brookline, and Newton. The map also shows geographical features like Broad Sound, Long Island, and Quincy Bay. The Google My Maps logo is visible at the bottom of the map area.

www.tinyurl.com/refugeography



← 163 Gore St, Cambridge, MA 02141

Address
163 Gore St, Cambridge, MA 02141

Organization
CHA East Cambridge Health Center

Website
<http://www.challiance.org/Locations/EastCambridgeHealthCenter.aspx>

Contact Info
(P): 617-665-3000

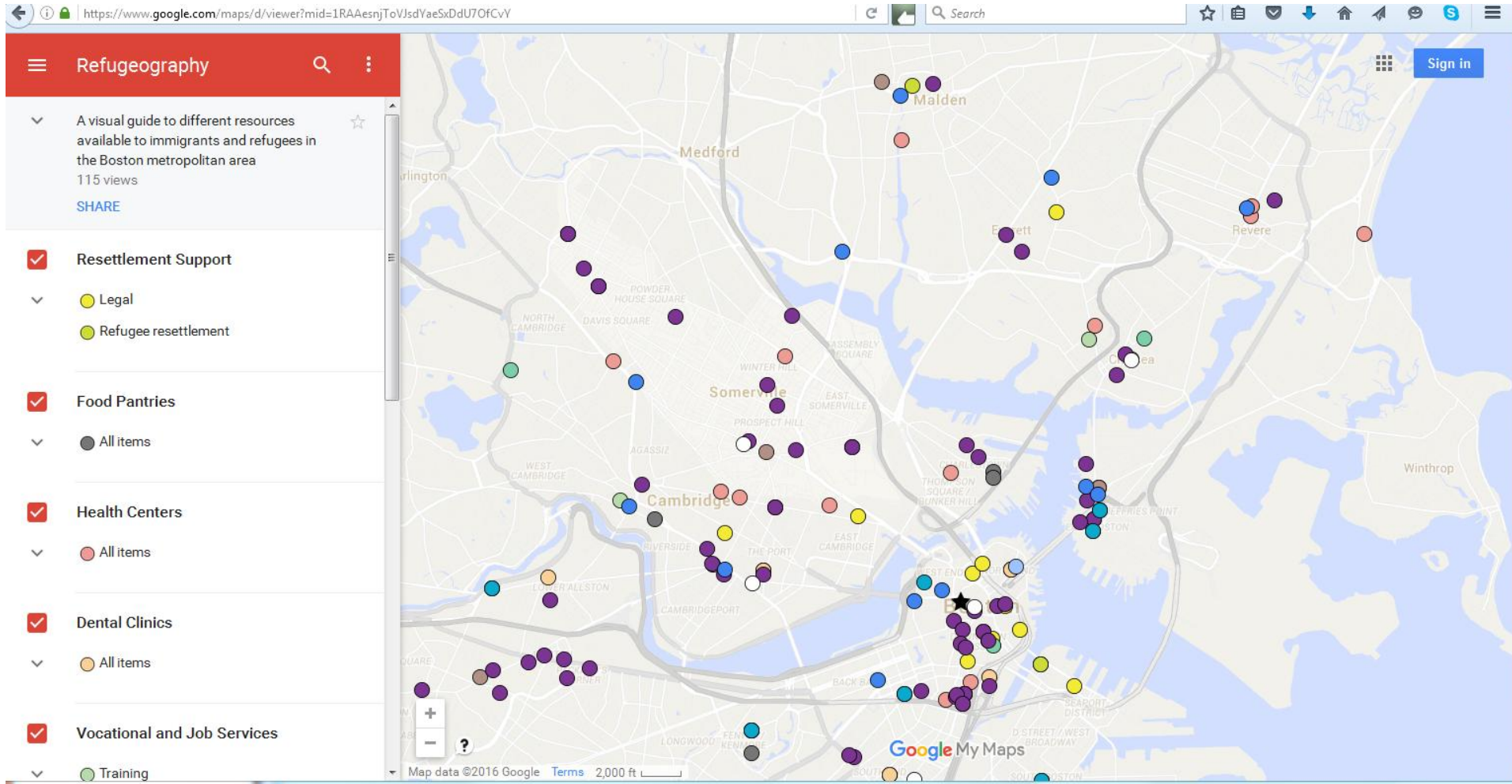
Hours of Operation
M/W/F: 8:00A-5:00P, T/Th: 8:00A-8:00P

Languages
English, Portuguese, Spanish, Haitian Creole, Cape Verdean Creole; phone interpreter service for other languages

Cost
Accepts most major insurance plans (Tufts, Blue Cross Blue Shield MA, Harvard Pilgrim, Neighborhood Health, Celticare, United, Aetna, most types of Medicare, Medicaid, and Health Safety Net coverage)

Map data ©2016 Google Terms 1,000 ft

www.tinyurl.com/refugeography



The screenshot displays a Google Maps interface with a sidebar on the left titled "Refugeography". The sidebar contains the following sections:

- Refugeography** (115 views, SHARE button)
- Resettlement Support**
 - Legal (yellow pin)
 - Refugee resettlement (green pin)
- Food Pantries**
 - All items (grey pin)
- Health Centers**
 - All items (pink pin)
- Dental Clinics**
 - All items (orange pin)
- Vocational and Job Services**
 - Training (light green pin)

The map shows the Boston metropolitan area, including cities like Malden, Medford, Somerville, Cambridge, and Boston. Numerous colored pins are scattered across the map, representing the locations of various resources. A "Sign in" button is visible in the top right corner of the map interface.

Thank you!

Robert P. Marlin, MD, PhD, MPH

Instructor in Medicine

Harvard Medical School

Director, Coordinated Care Program for Political Violence Survivors

Director, Refugee Health Assessment Program

CHA-Gold Foundation Innovation Fellow

Staff Physician, Department of Medicine

Cambridge Health Alliance

Cambridge, MA 02139

PVS@challiance.org